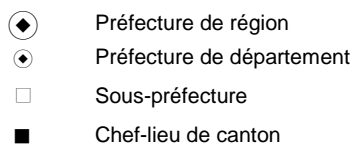
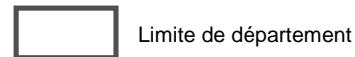


Territoire

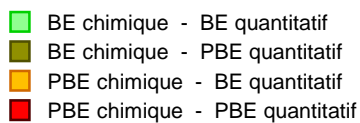


Administratif

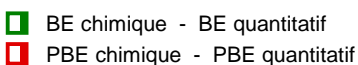


Etat global des masses d'eau souterraines

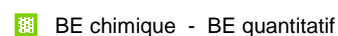
Niveau 0



Niveau -1



Niveau -2



(BE : Bon état, PBE : Pas bon état)

Anthropisation des plans d'eau, eaux côtières et de transition



Anthropisation des cours d'eau

