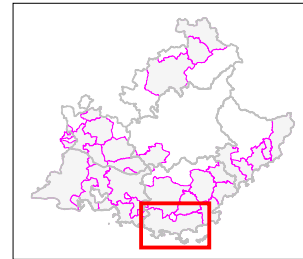


ETAT GLOBAL DES MASSES D'EAU SUPERFICIELLES

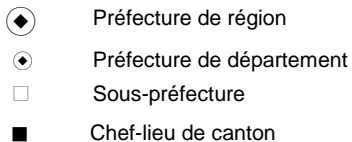
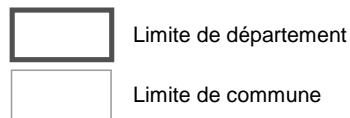
SCOT de l'Aire toulonnaise



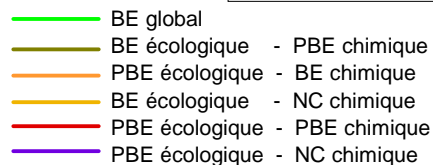
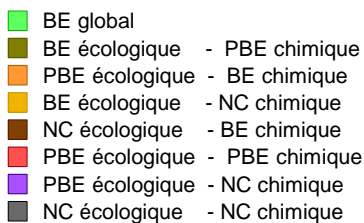
Territoire



Administratif



Etat global des masses d'eau superficielles

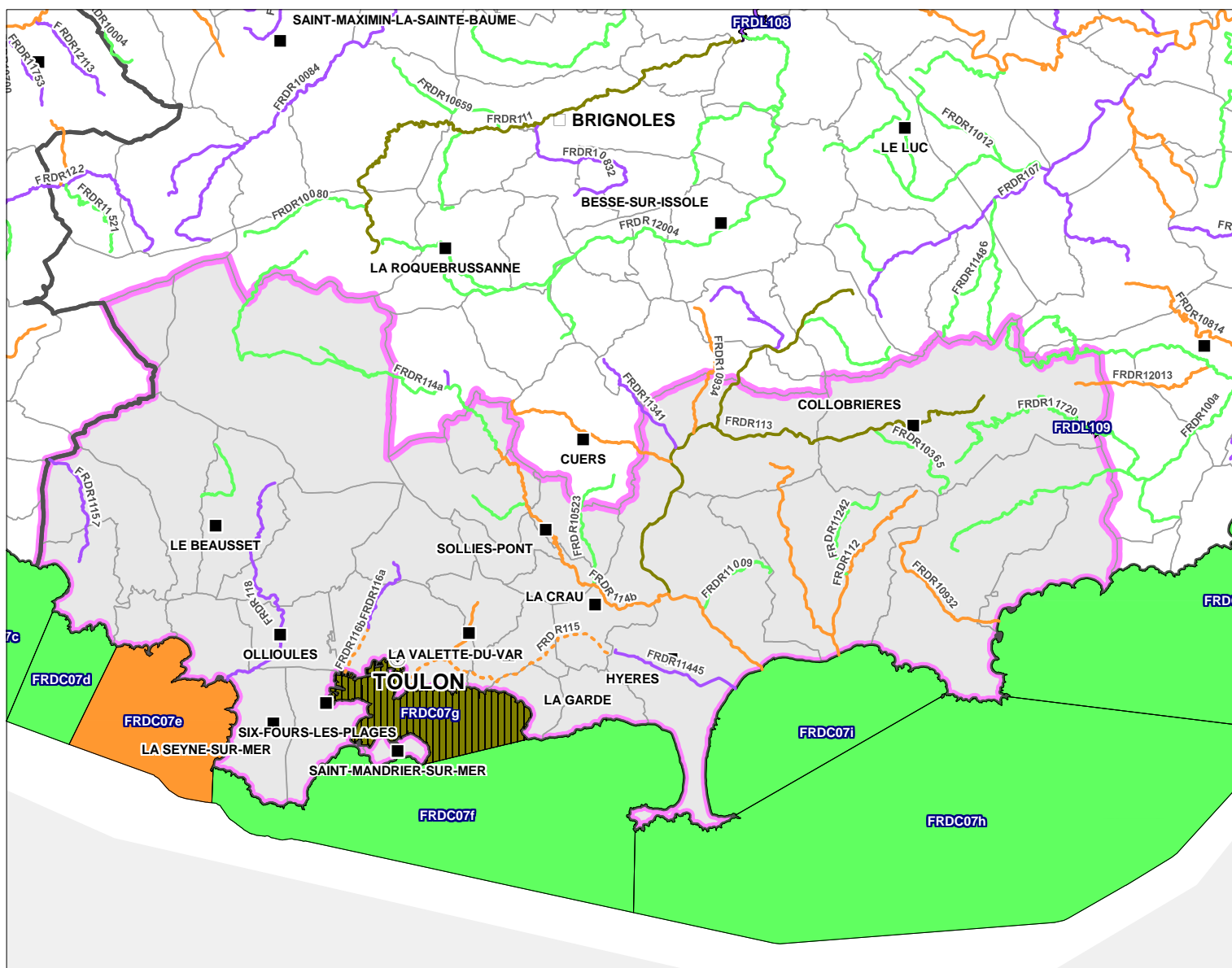


(BE : Bon état, PBE : Pas bon état, NC : Etat inconnu)

Anthropisation des cours d'eau



Anthropisation des plans d'eau, eaux côtières et de transition



0 12.5 25 km