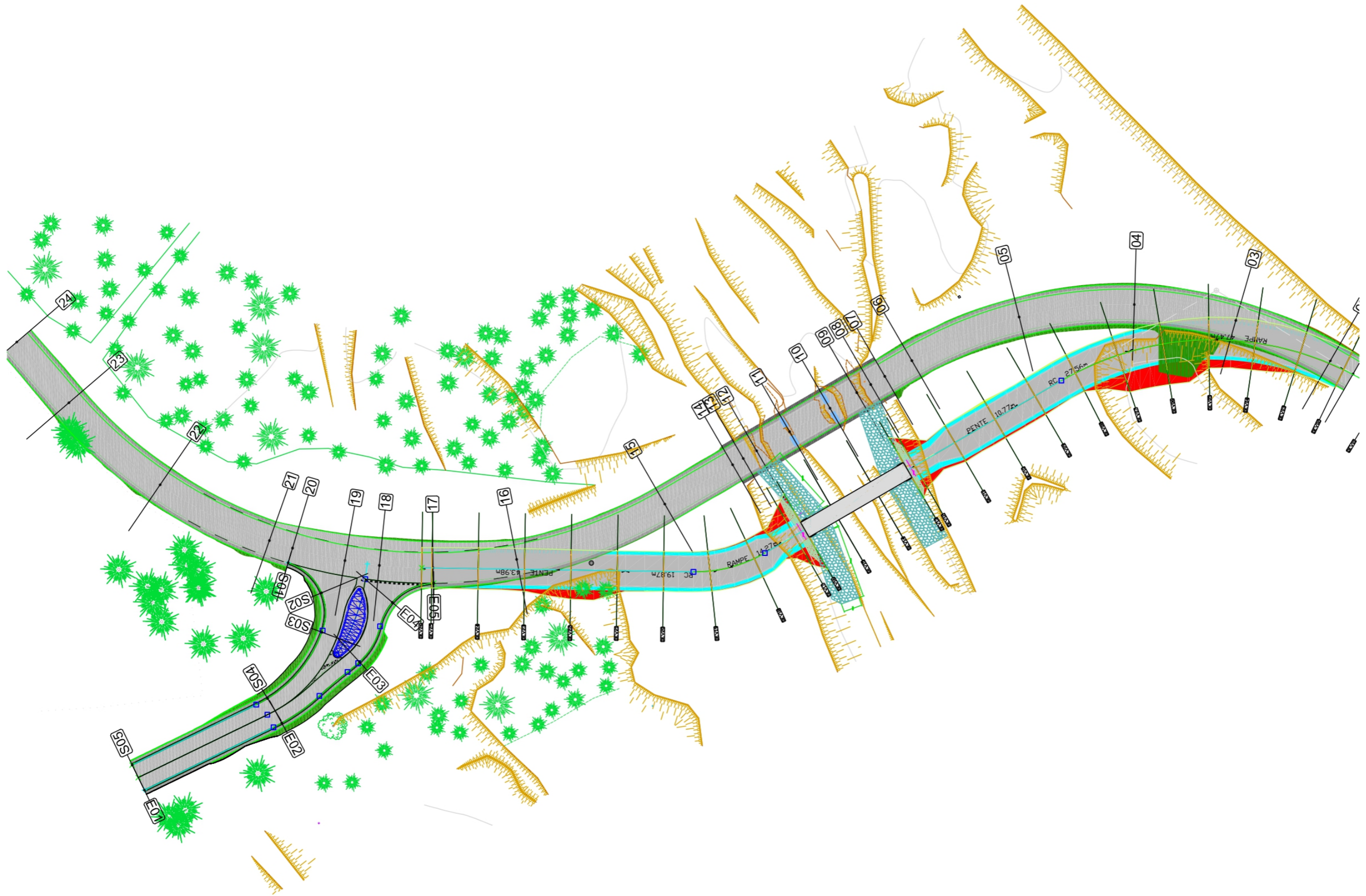


ANNEXE 5 - Plans du projet

VUE EN PLAN



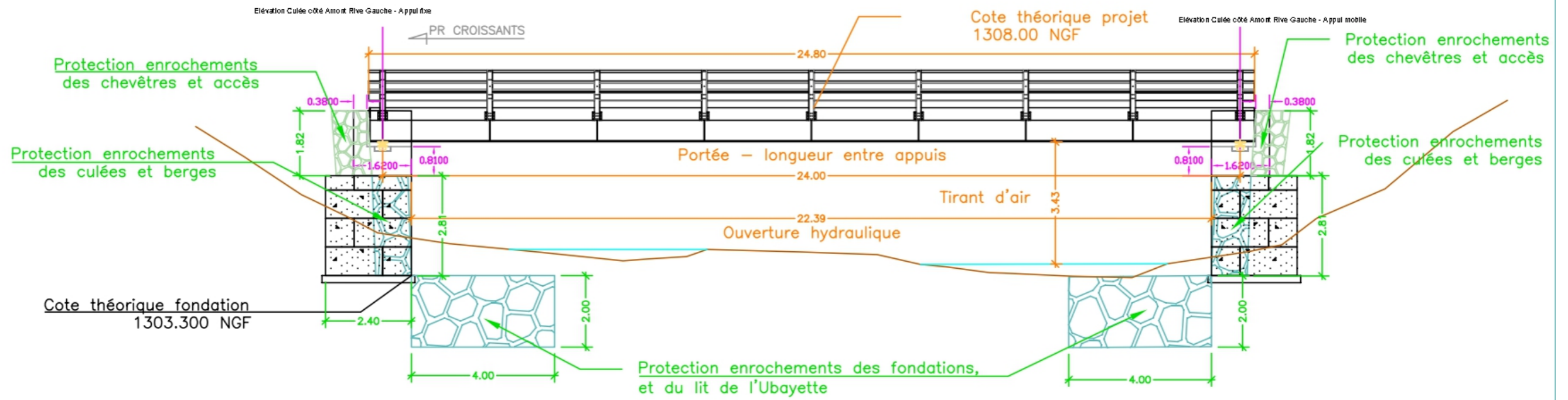
ELEVATION AMONT DU VMD

ELEVATION AMONT

Ech. 1/50

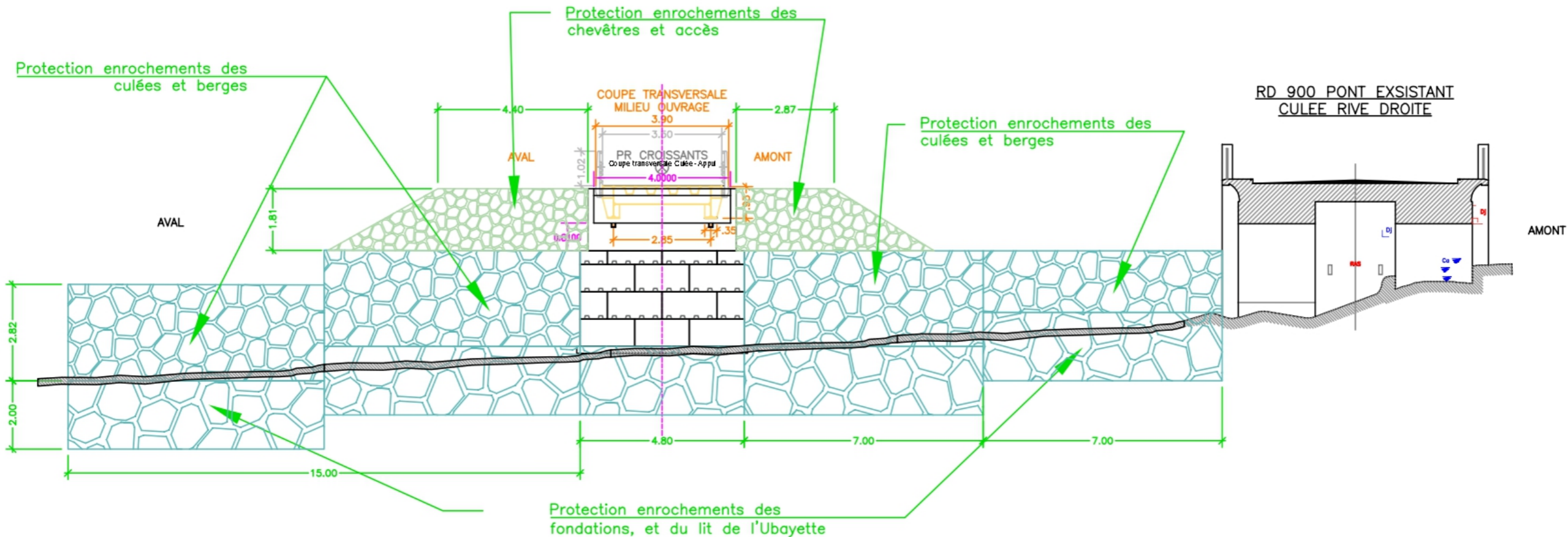
Côté Rive Gauche

Côté Rive Droite



COUPE DU VMD (rive droite)

ELEVATION RIVE DROITE
Ech. 1/50



VUE AVAL DU VMD EN PLACE

