


Position des membranes en géotextile permettant de retenir les sables





Zone de rechargement

Toulon

Échelle 1 : 25 000


0

500 m

Carte de localisation de la plage du Lavandou (1/25 000)

SIMULATION


RECHARGEMENT SABLE 3000 m³



SIMULATION RECHARGEMENT
SABLE 6000 m³



Photo 2 : 13/09/2017 (Environnement Proche)



ZONE D'IMPLANTATION




Photo 1 : 13/09/2017 (Paysage Lointain)

