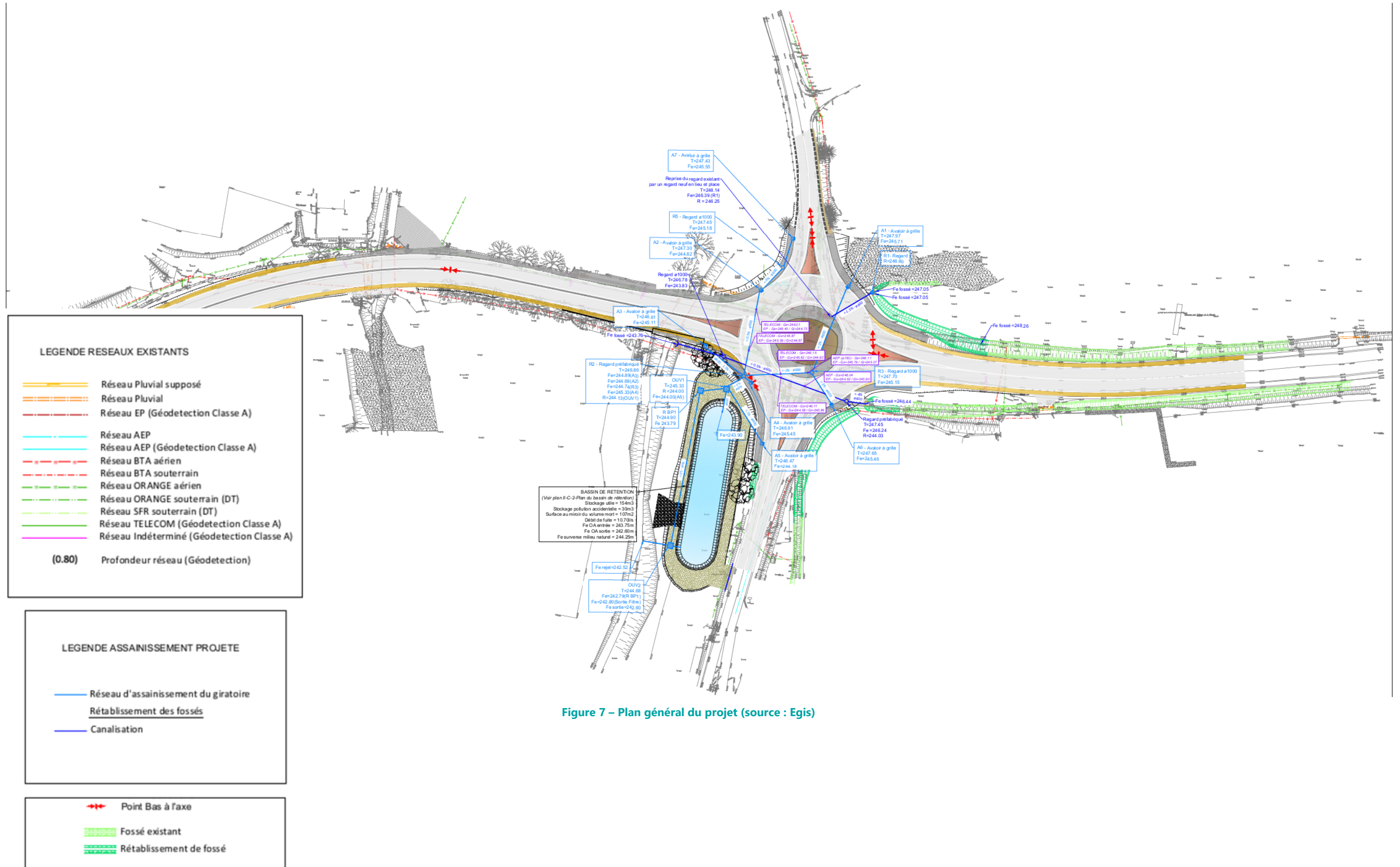


### 4 ANNEXE 4 - PLANS DU PROJET



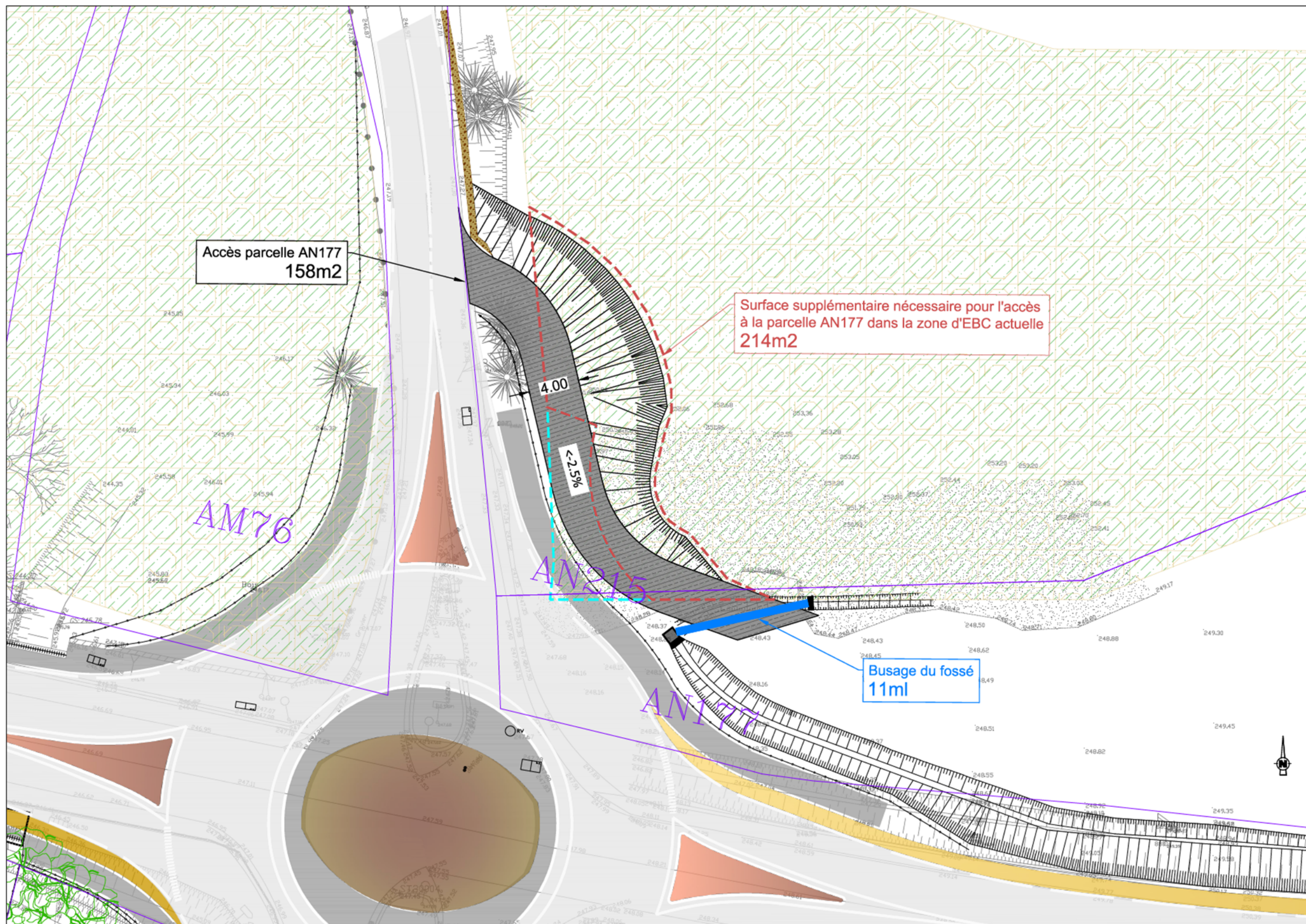


Figure 8 : Zoom sur le nouvel accès (source : Egis)

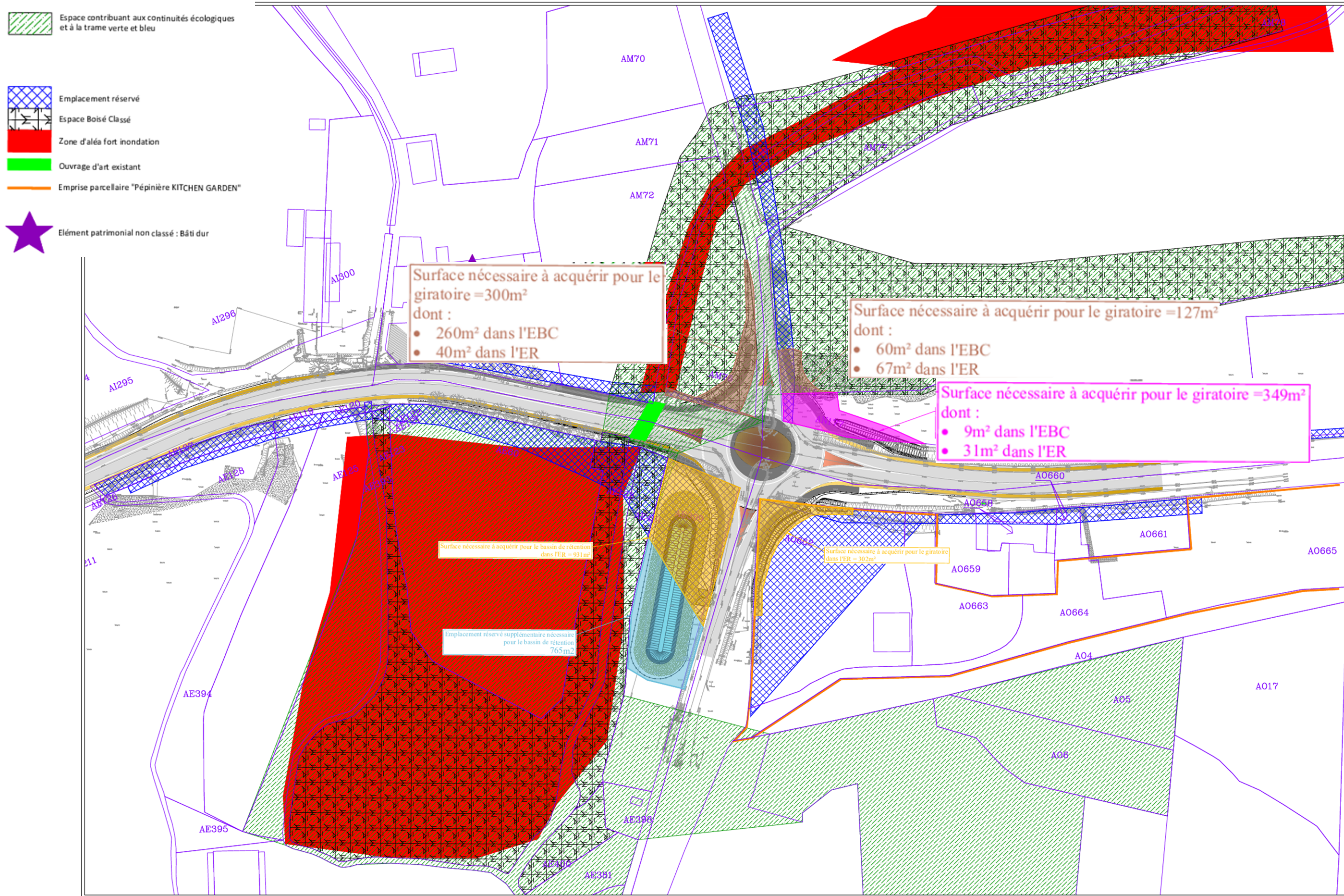


Figure 9 – Plan des emprises foncières