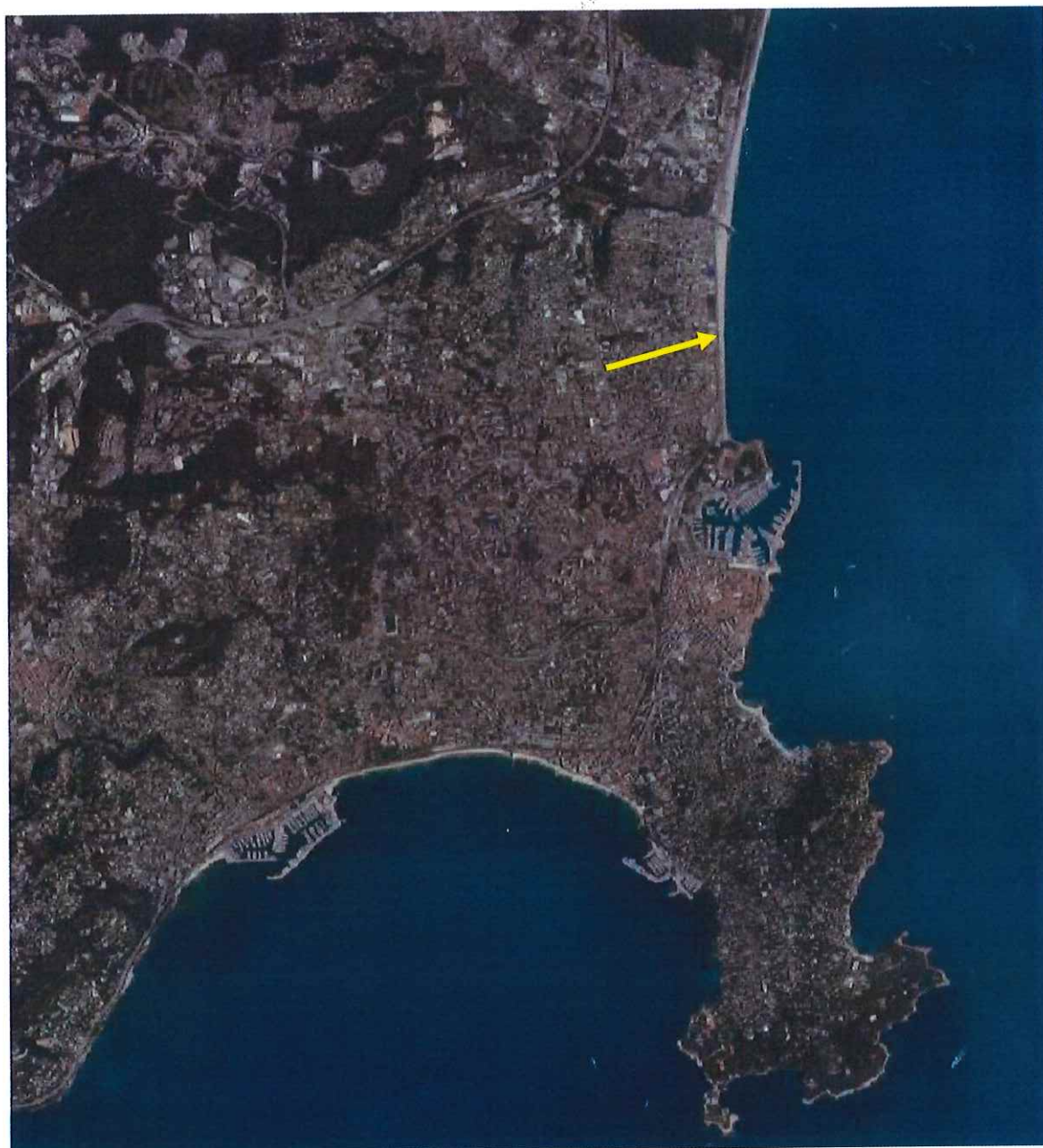


ANNEXE 2 : PLAN DE SITUATION




ANNEXE 3-0 : AÉRIEN (09-2020)



ANNEXE 3-1 (09-2020)



ANNEXE 3-2 (09-2020)



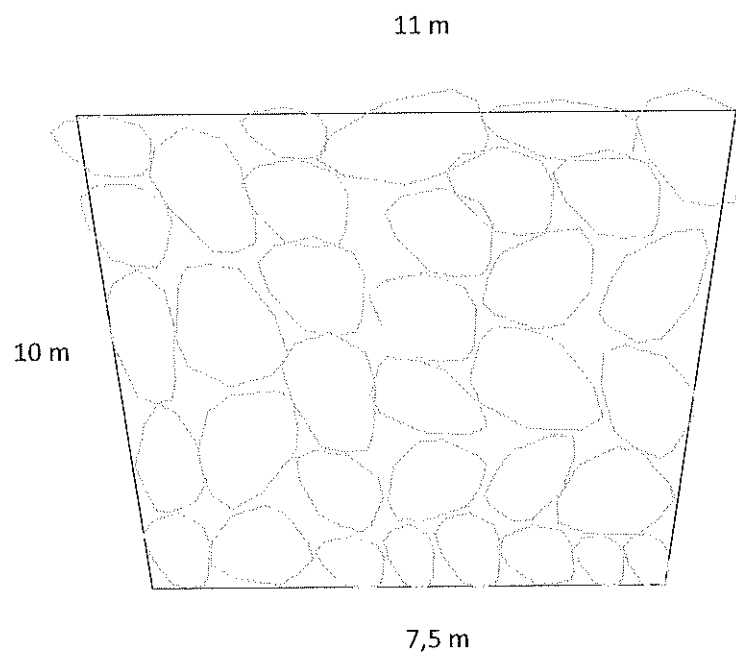
ANNEXE 3-3 (09-2020)



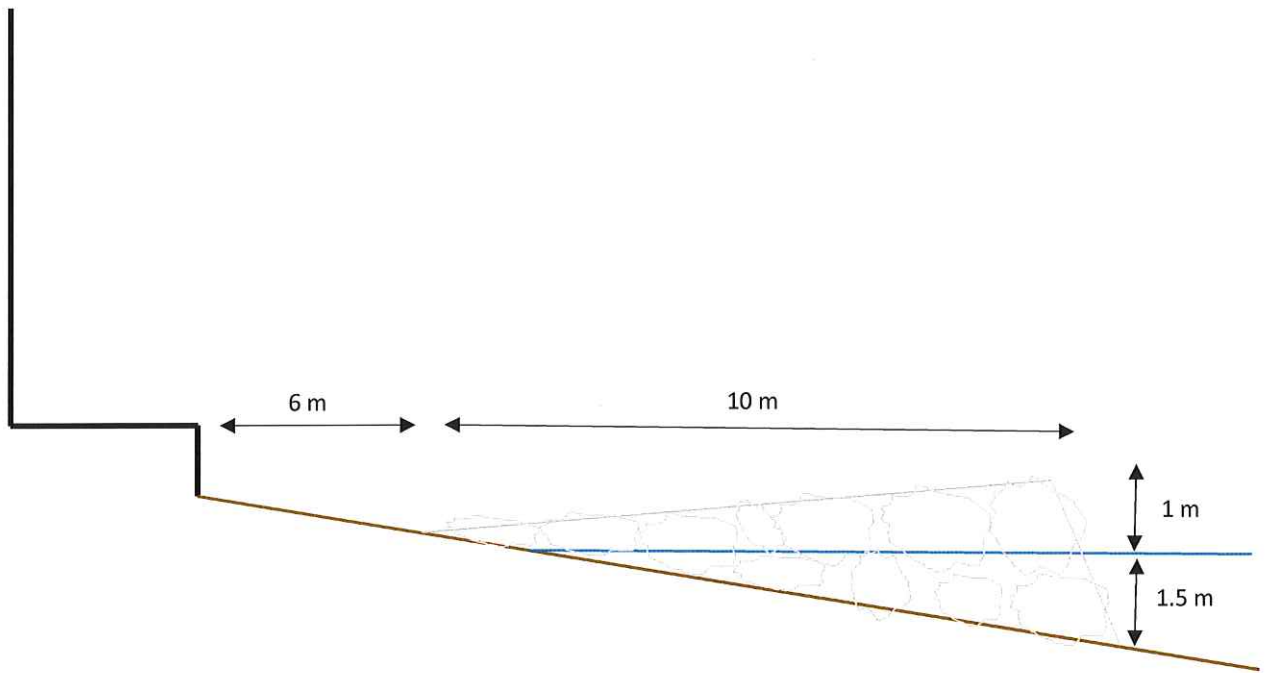
ANNEXE 4-1 : PLAN TOPOGRAPHIQUE



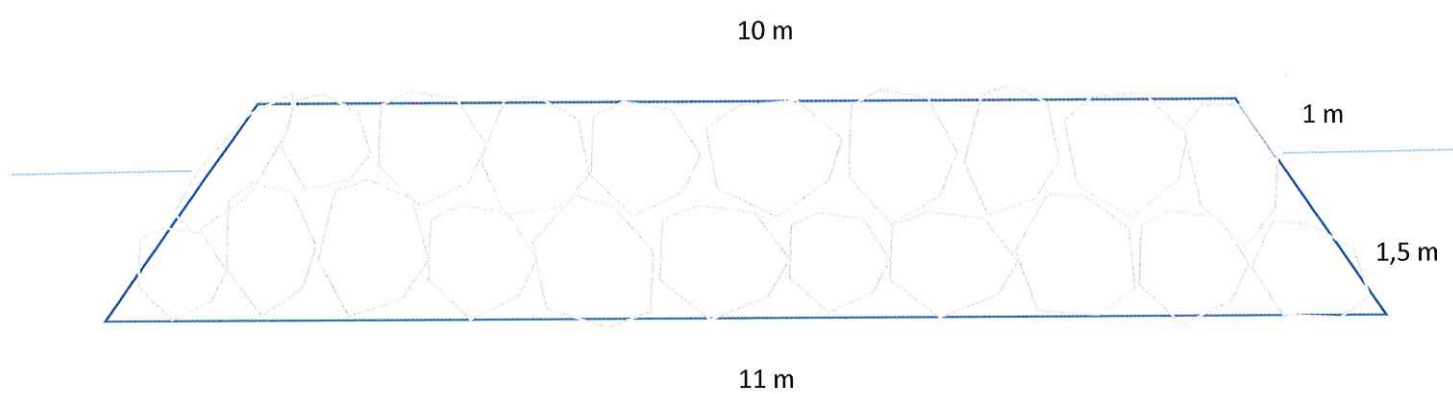
ANNEXE 4-2 : VUE DU DESSUS



ANNEXE 4-3 : COUPE LONGITUDINALE



ANNEXE 4-4 : COUPE TRANSVERSALE EXTRÉMITÉ



ANNEXE 6 : POSITION NATURA 2000

