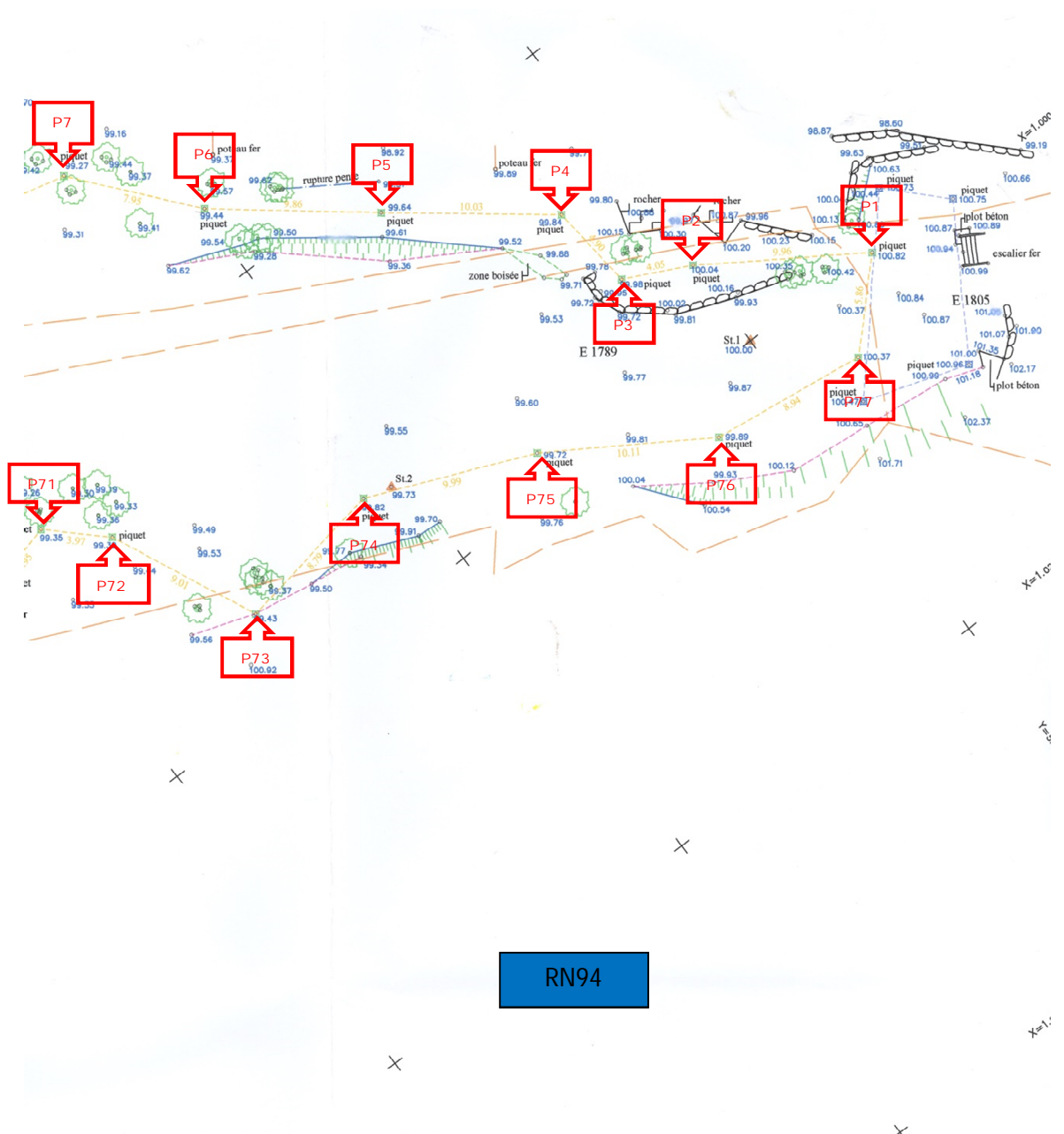


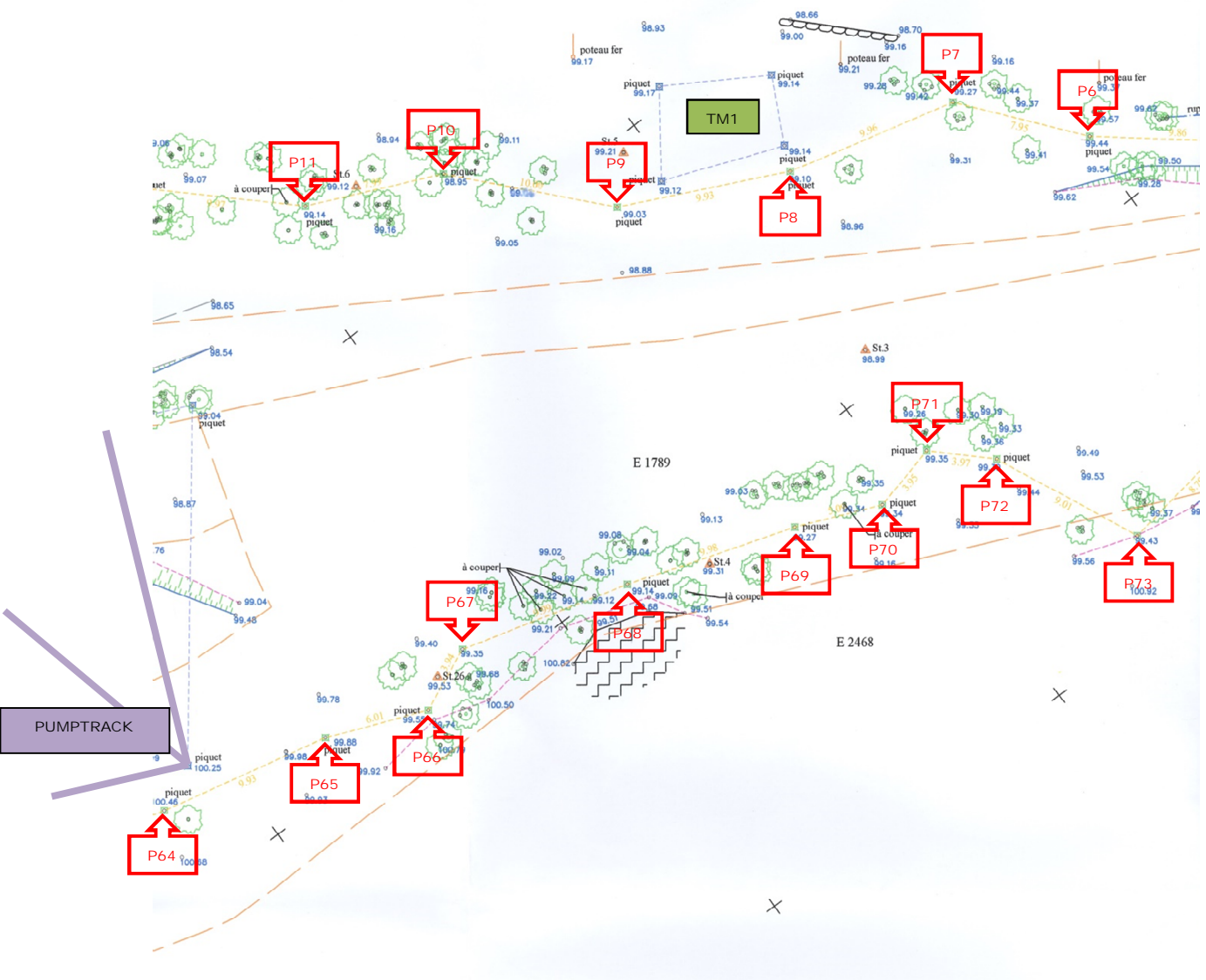
**RELEVÉ TOPOGRAPHIQUE DU
TRACE DE LA PISTE, DES
ZONES DE TRIAL MANIABILITÉ
ET DU PUMPTRACK**

DURANCE

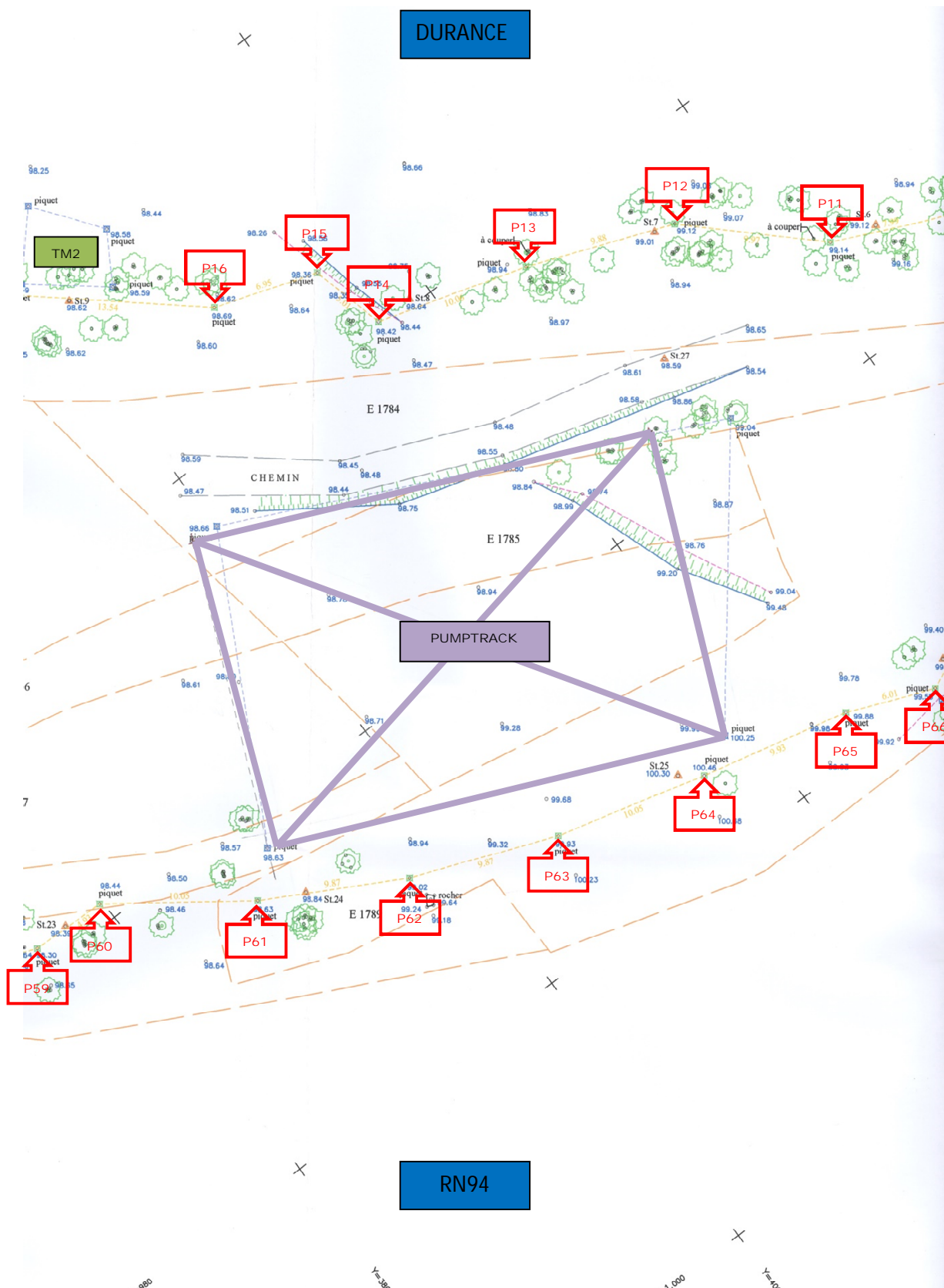


RN94

DURANCE



RN94



DURANCE

X

X

P18

P19

TM2

P16

P21

P20

P17



E 1783

X

PUMPTRACK

E 1786

E 1787

TM7

TM8

P52

P53

P55

P54

P56

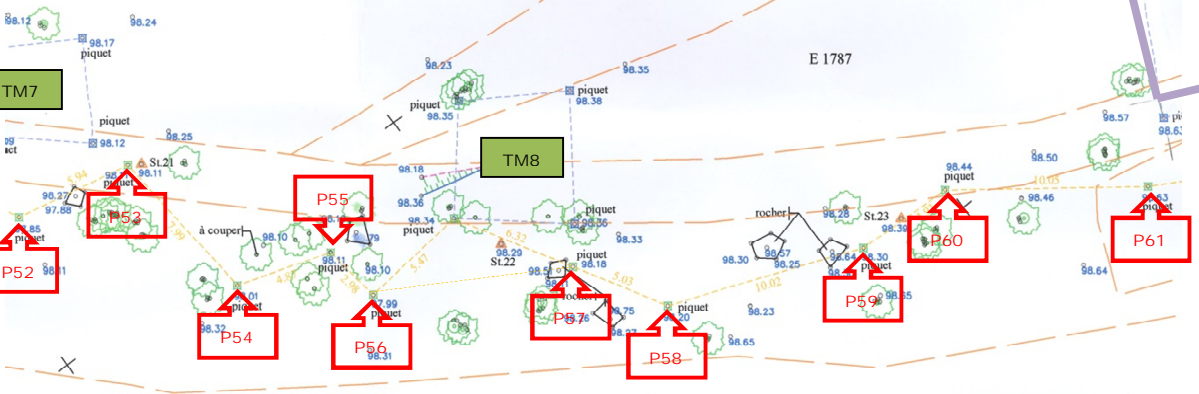
P57

P58

P60

P59

P61



E 1779

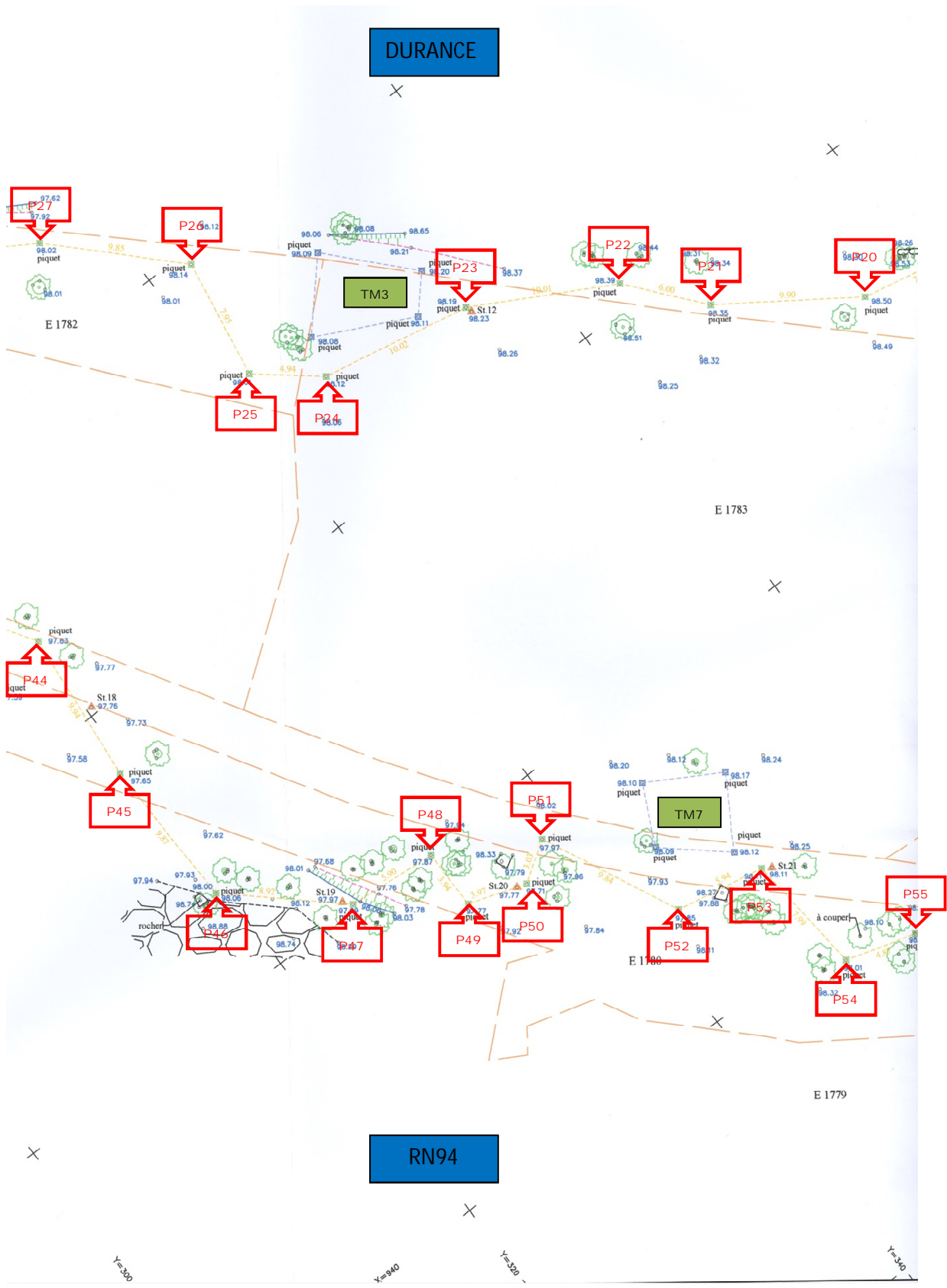
X

RN94

Y=44

Y=46

-080

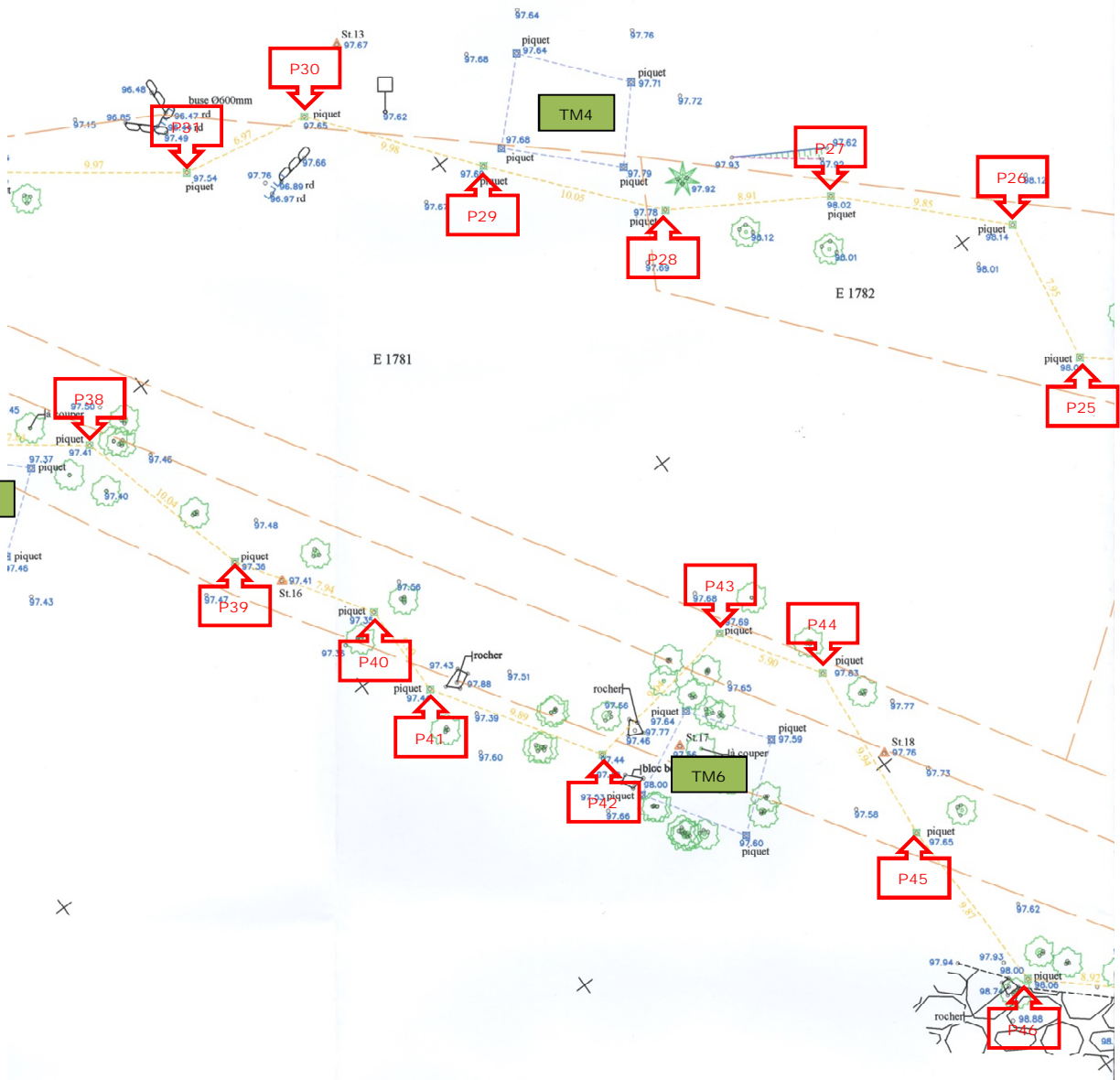


DURANCE

RN94

DURANCE

×



RN94

