
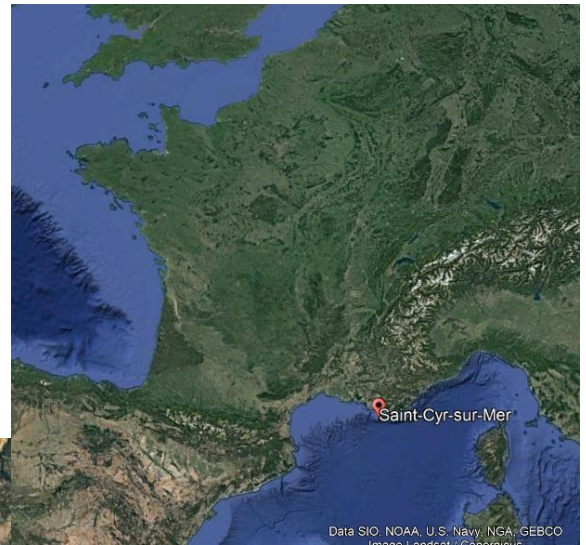



## Annexe 2 : Cartes

### 1 Localisation



*Figure 1: Saint Cyr Sur Mer*

*Figure 2: Port de la Madrague*



*Figure 3: Digue du large*

## 2 Situation par rapport aux ZNIEFF

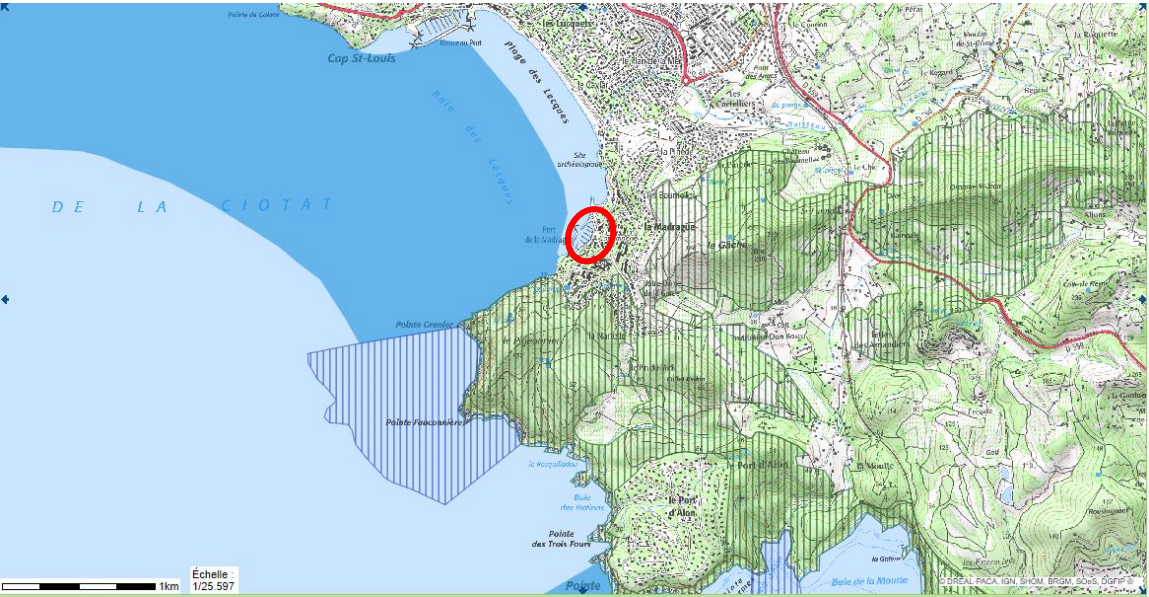
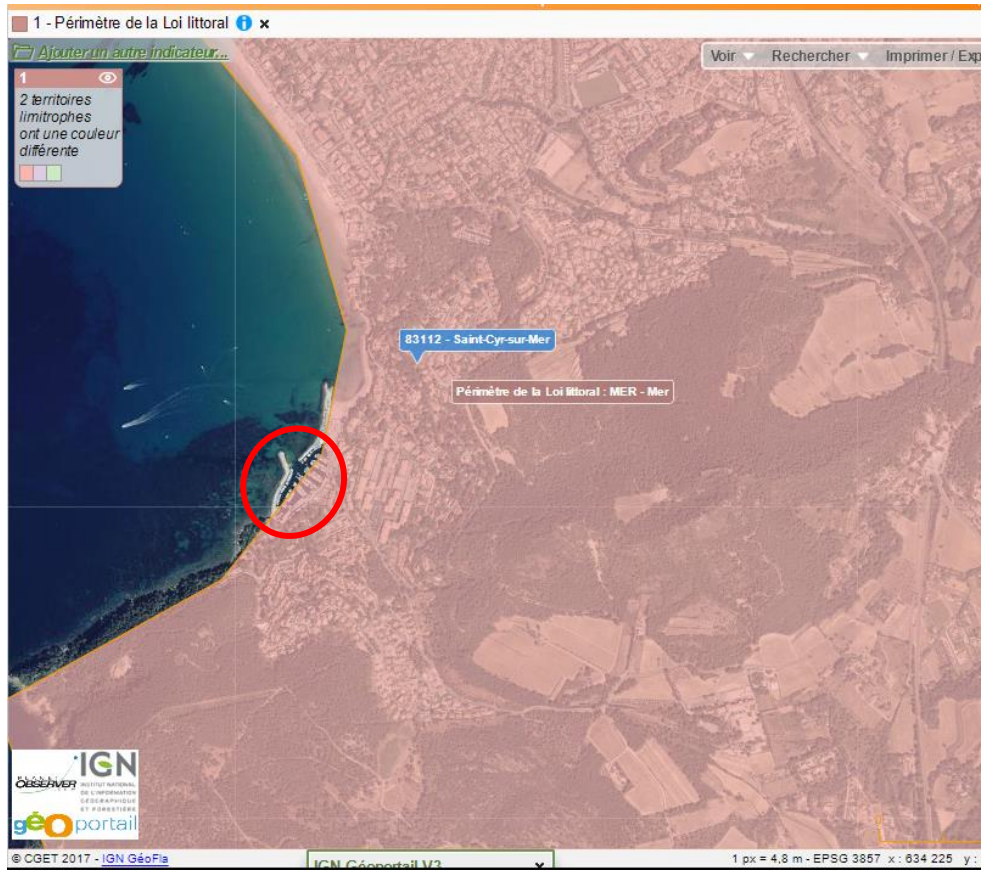


Figure 4: Collines de la Madrague

### 3 Commune littorale



### 4 Situation par rapport au parc national



# 5 Situation par rapport aux sites Natura 2000



Figure 5: Site marin : Baie de la Ciotat



Figure 6: Site de la pointe de la Fauconnière

## 6 Site classé

