CARTE DU SITUATION LOCALE

IGN N° 3346 OT

Echelle : 1 / 25 000ème

: Emprise de la carrière

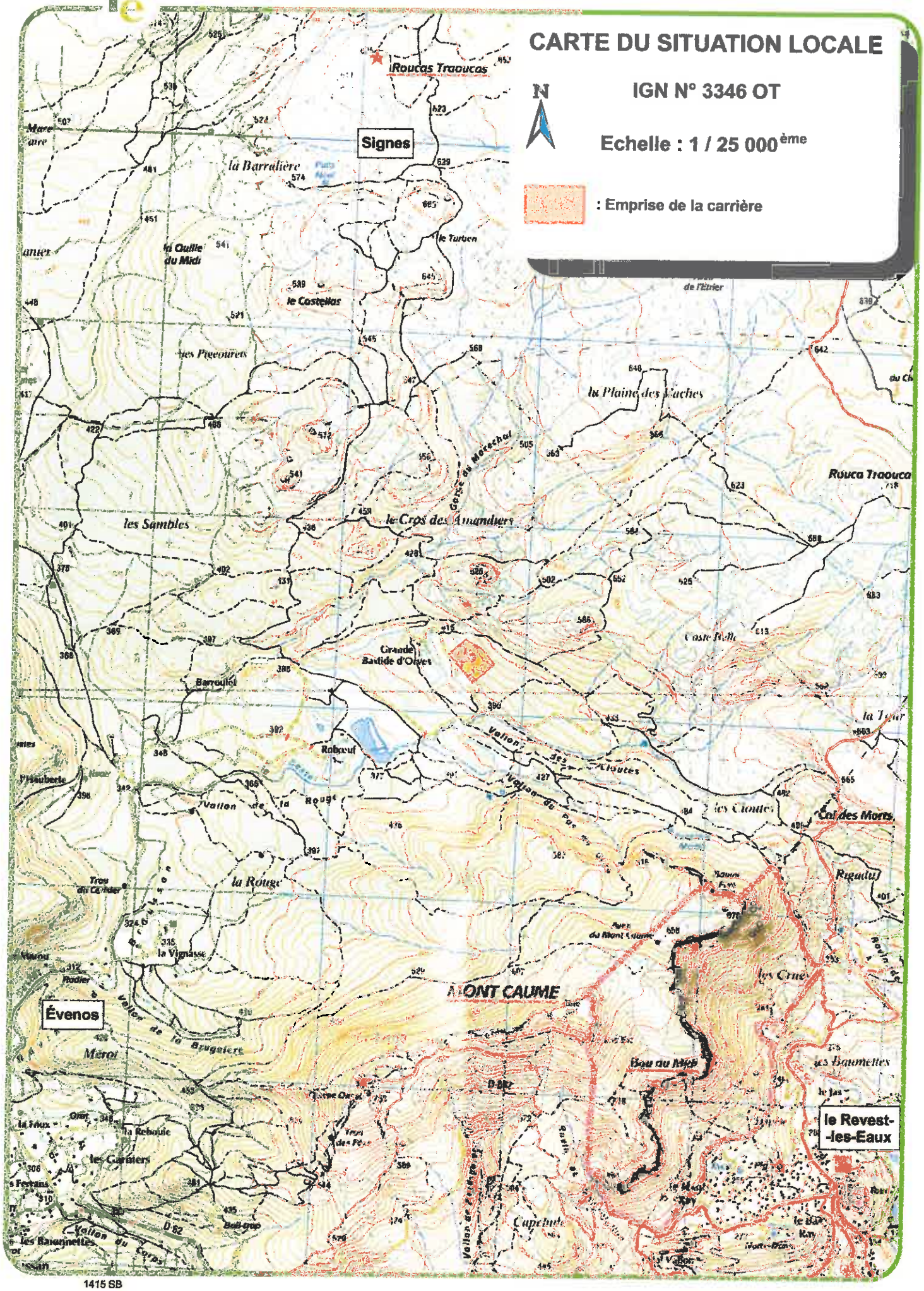

1415 SB

CARTE DU SITUATION LOCALE

N

IGN N° 3346 OT

Echelle : 1 / 25 000ème

: Emprise de la carrière

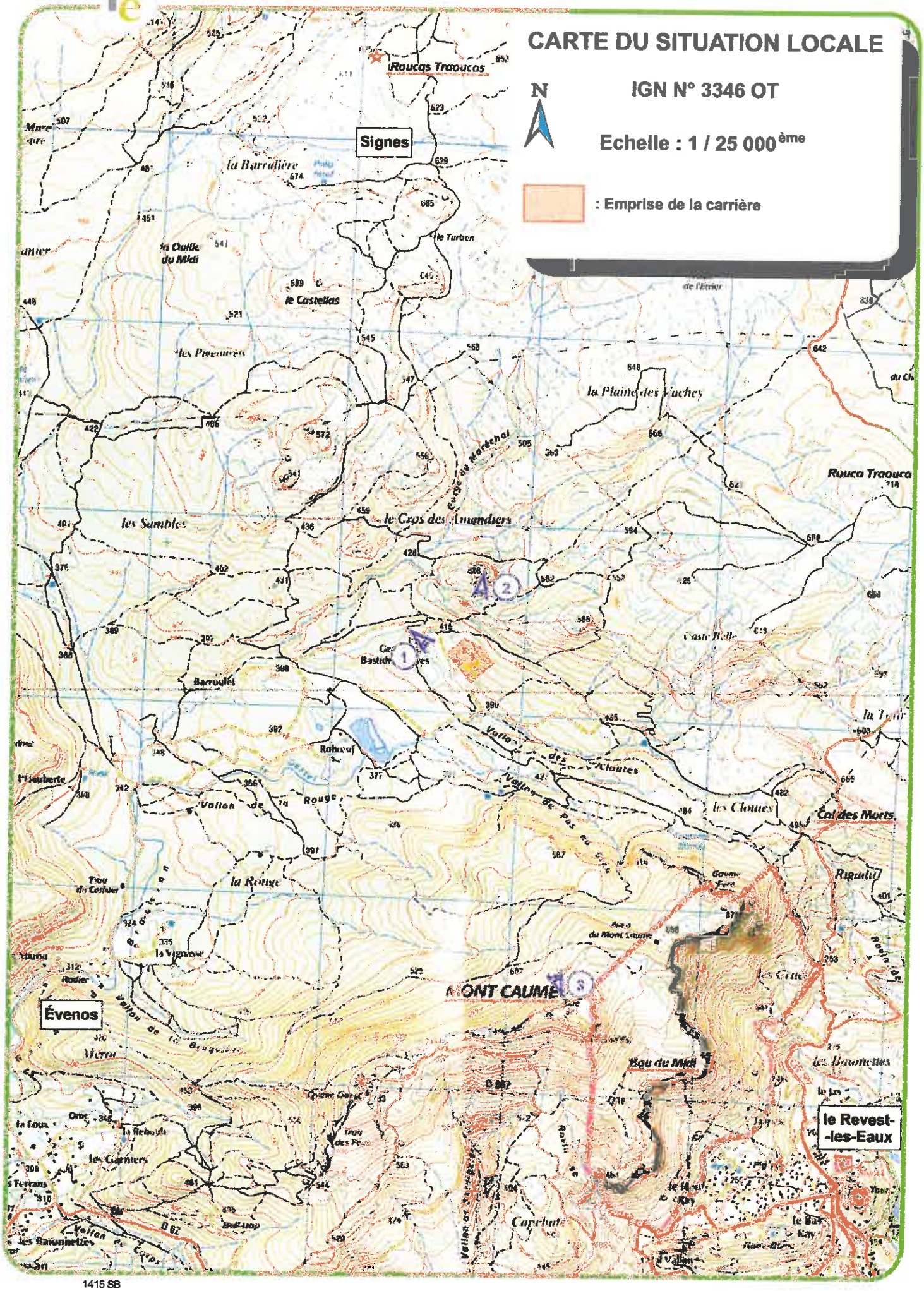

1415 SB



Vue n°1 : depuis la Grande Bastide d'Orves

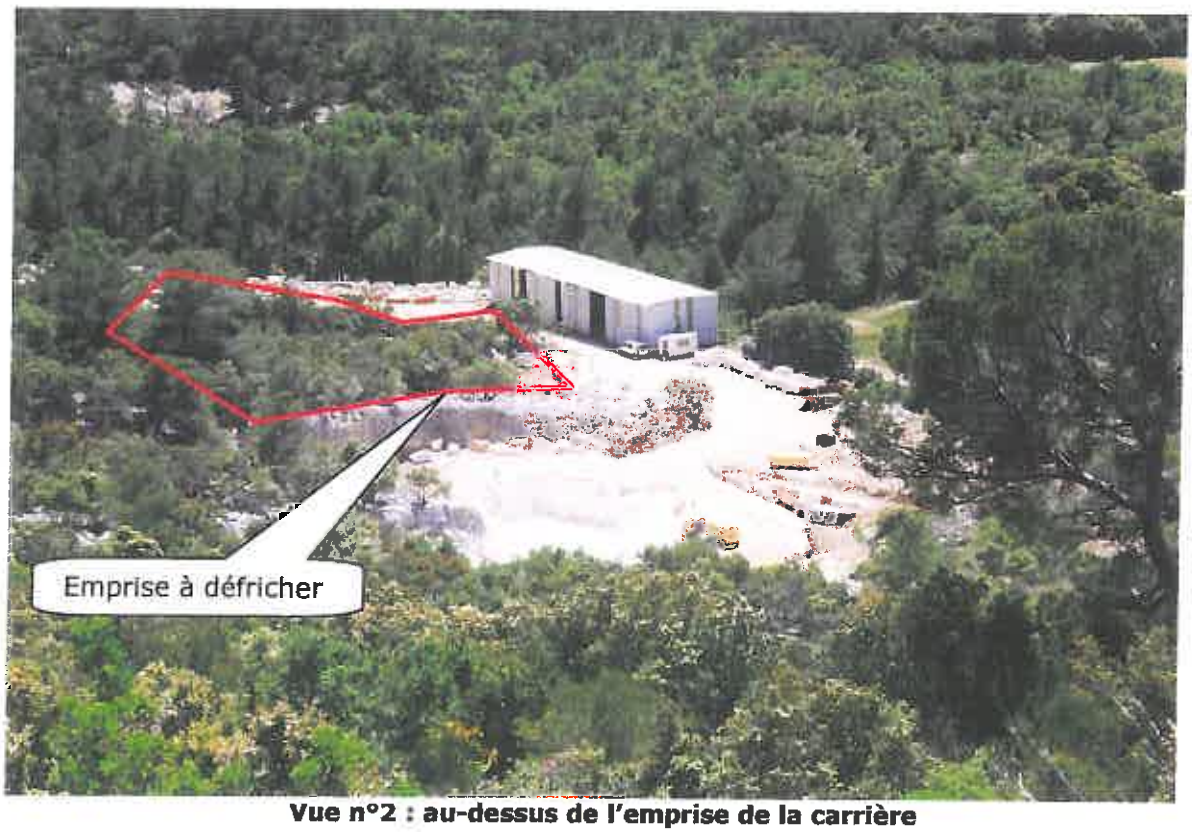

Vue n°2 : au-dessus de l'emprise de la carrière



Vue n°3 : depuis le Mont Caume